



1-SoVT Loop From

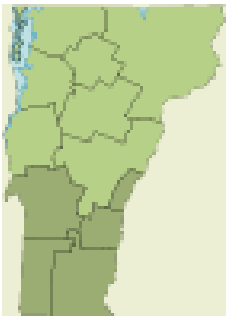
~104 miles

From Manchester Center

- > Follow Route 7A from Manchester Center, south to South Shaftsbury.
- > From South Shaftsbury take Route 67 to Route 67A in Old Bennington.
- > Continue to Pownal Center via Bennington and South Stream Rd (Morgan St)
- > Drive Route 7 from Pownal Center to Williamstown, Massachusetts.
- > Take Route 2 east to Route 8 north to Searsburg, Vt.
- > From Searsburg, take Route 9 east for a short distance, then, via Somerset Rd, an unpaved road, you can take a beautiful side trip to Somerset Reservoir.
- > Retrace your steps to Route 9 and travel west to Bennington.
- > Take Route 7 north from Bennington to Manchester Depot.

Points of Interest

TOWN	SITE
Arlington	Grist Mill Antiques at Candle Chocolatorium
Bennington	Bennington Monument Historic Site Bennington Museum Old First Church Park-McCullough House
Manchester	Bennington Potters Hildene, Lincoln Family Home Southern Vermont Art Center Manchester Designer Outlets The Orvis Company
New Bennington	Vermont Designated Downtown
Peru	Alpine Slide at Bromley
Shaftsbury	Robert Frost Stone House Museum



2- Mount Snow loop

~100 miles

From Wilmington

- > Drive Route 9 west, then turn left on to Route 8 and travel south to Heartwellville.
- > Turn left on to Route 100 traveling east through Readsboro, Whitingham, Jacksonville and north on Route 100 to intersection with Route 9.
- > Turn right on to Route 9, then after a short distance, turn left on to Lake Raponda Rd.
- > Follow road past the lake to end of Lake Raponda Road.
- > Turn left on to Higley Road and follow to Route 100.
- > Turn left on to Route 100 and travel it back to Wilmington.
- > From the village turn right on to Route 100 north and travel 9 mi. to the Mt. Snow resort for a scenic chairlift ride (during foliage). Then return to Wilmington.

Points of Interest

TOWN	SITE
Jacksonville/Halifax	Honora Winery and Tasting Room
Mount Snow	Mount Snow chairlift (weekends summer/fall)
Wilmington	Memorial Hall Art Center Wilmington Antique and Flea Market



3-Lower Windham County

~90 miles

From Brattleboro

- > Drive Route 30 northwest from Brattleboro to East Jamaica and Rawsonville.
- > Turn right onto Route 100 north through S. Londonderry to Londonderry.
- > For a side trip, turn left and travel west on Route 11 to Bromley Mountain and a spectacular lookout.
- > Return on Route 11 east to Peru, and take Hapgood Pond Road to Weston/Landgrove

Road which brings you back to Route 100 in Weston.

- > Turn left on Route 100, then right on to Andover Road and follow to Route 11.
- > Turn left on to Route 11 east to Chester.
- > Turn onto Route 103 to Rockingham.
- > Turn onto Route 5 south from Rockingham to Brattleboro along the Connecticut River byway.

Points of Interest

TOWN	SITE
Brattleboro	Brattleboro Museum & Art Center Grafton Cheese viewing area Vermont Designated Downtown
Bellows Falls	Adams' Old Stone Grist Mill Museum Three River Gallery Connecticut River Waypoint Visitor Center Vermont Designated Downtown
Peru	Bromley Sun Adventure Park
Townshend	Friesians of Majesty horse farm
Weston	Vermont Country Store (also in Rockingham)



4-Brattleboro to Mount Snow

~135 miles

From Brattleboro

- > Drive Route 30 northwest from Brattleboro to East Jamaica
- > Take Route 100 south from E. Jamaica to Wilmington stopping at Mt. Snow via the north or south entrances.
- > In Wilmington take Route 9 west to Searsburg.
- > Travel Route 8 from Searsburg to Heartwellville.

- > In Heartwellville leave Route 8 and travel southeast on Route 100 through Readsboro, Readsboro Falls and Whitingham to Jacksonville.
- > Continue on Route 100 north to the intersection with Route 9.
- > Complete the tour by traveling east on Route 9 to Brattleboro.

Points of Interest

TOWN	SITE
Brattleboro	Brattleboro Museum & Art Center Grafton Cheese viewing area Vermont Designated Downtown
Marlboro	Southern Vermont Natural History Museum
Mount Snow	Chairlift Ride (summer/fall on weekends)
Newfane	Common and Courthouse
Townshend	Friesians of Majesty horse farm Townshend Dam



5- Upper Connecticut River Valley ~130 miles

From Woodstock

- > Take Route 4 in Woodstock east to Taftsville.
- > In Taftsville turn right on to Route 12 to Hartland.
- > In Hartland turn right on to Route 5 and proceed to Windsor.
- > In Windsor take Route 44 west through Brownsville to the junction with Route 106. > Take Route 106 south to Felchville.
- > Follow Tyson Rd. west through South Reading to Tyson.
- > Take Route 100 north from Tyson through Plymouth Union, West Bridgewater, Killington, Pittsfield, Stockbridge, Talcville and Rochester.
- > In Rochester, travel east on Bethel Mountain Rd., Camp Brook Rd. to Route 12.
- > Take a left on to Route 12 north into Randolph.
- > Travel east on Route 66 through Randolph Center to East Randolph.
- > At the intersection of Routes 66 and 14 turn right, then almost immediately left on to Chelsea Rd., Angel Rd., Dickerman Rd. from East Randolph to Route 110.
- > Turn south on Route 110 through North Tunbridge to Tunbridge.
- > Go east on Town Highway #2/Strafford Rd., from Tunbridge through Strafford and to South Strafford.
- > In South Strafford take Route 132 west to Sharon.
- > Take Town Highway #3/Howe Hill Rd., south from Sharon through Hewitts Corners, on to Town Highway #1/Pomfret Rd. and through South Pomfret to Route 12 and into Woodstock

Points of Interest

TOWN	SITE
Killington	Killington Gondola
Strafford	Justin Smith Morrill Homestead
Plymouth	Calvin Coolidge Homestead Historic Site Plymouth Cheese Co.
Quechee	Vermont Institute of Natural Science Quechee Gorge Quechee Gorge Village Simon Pearce Factory
Randolph	Porter Music Box Museum Vermont Designated Downtown
Woodstock	Billings Farm & Museum Marsh-Billings-Rockefeller National Historic Park Sugarbush Farm
Windsor	American Precision Museum Cornish Museum Old Constitution House Vermont Designated Downtown



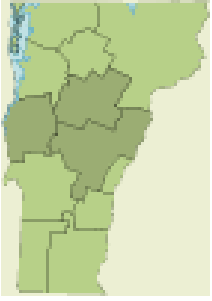
6- Windsor and Orange Counties ~ 155 miles

From Woodstock

- > Take Route 4 east from Woodstock to Taftsville then left through the covered bridge onto the River Road through Quechee, turn right through covered bridge off Main Street to Route 4.
- > Turn left on to Route 4 traveling east over Quechee Gorge.
- > Take Route 4 east to White River Jct.
- > In White River Jct. Follow Route 4 east to 5.
- > Take Route 5 north to E. Thetford then go north on Route 113 through Post Mills and Vershire to Chelsea.
- > In Chelsea take Route 110 north to East Barre.
- > Take Route 302 to Montpelier, with a side trip into Montpelier to visit the state house.
- > Continue via Route 2 from Montpelier to Middlesex.
- > In Middlesex village turn left on to Route 100B, which merges into Route 100 slightly south of Moretown village.
- > Follow Route 100 south to the junction with Route 107 just south of Stockbridge.
- > Go east on Route 107 to the junction with Route 12.
- > Take Route 12 south to Woodstock.

Points of Interest

TOWN	SITE
Barre	Rock of Ages Granite Quarries Old Labor Hall Vermont Designated Downtown
Granville	Moss Glen Falls
Montpelier	Vermont Historical Museum Vermont Statehouse Vermont Designated Downtown
Quechee	Wood Art Gallery Quechee Gorge Vermont Institute of Natural Science
Woodstock	Simon Pearce Billings Farm & Museum Marsh-Billings-Rockefeller National Historic Park
White River Jct	Main Street Museum Vermont Designated Downtown



7- Windsor and Rutland Counties ~ 115 miles

From Ludlow

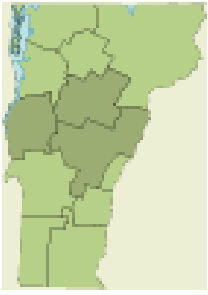
- > Take Route 103 south to intersection with Route 131.
- > Travel east on Route 131 through Cavendish and Whitesville, to intersection with Route 106 in Downers.
- > Take Route 106 north to Felchville.
- > Turn left at the General Store on to Tyson/Reading Road and follow it to Tyson and intersection with Route 100.
- > Turn left on to Route 100 and follow it to intersection with Route 103.
- > Turn right and follow Route 103 to Healdville Road, turn left opposite Harry Cafe and follow Healdville Road to Belmont, then straight through to Tarbelville and intersection with Route 155.
- > Turn left on to Route 155 to where it merges with Route 100.
- > Continue south on Route 100 through Weston to intersection with Route 11 in Londonderry.
- > Turn left on to Route 11 and follow it through Simonsville to Chester, then turn left and follow Route 103 north to Ludlow.

Alternate Route

- > Continue on Route 11 through Chester to Route 103 south.
- > Travel Route 103, under Interstate 91, to Route 5.
- > Turn left on to Route 5 and follow north through Ascutney to Route 44.
- > Take Route 44 west to Route 106.
- > Follow Route 106 south to Route 131.
- > Drive Route 131 west to intersection with Route 103, then turn right to Route 103 and return to Ludlow.

Points of Interest

TOWN	SITE
Ludlow	Okemo Mountain Fletcher Farm School for Arts and Crafts
Springfield	Gallery At The Vault Eureka Schoolhouse Historic Site Vermont Designated Downtown
Windsor	American Precision Museum Cornish Museum Constitution House Harpoon Brewery Vermont Designated Downtown
Weston	Vermont Country Store Weston Playhouse Weston Priory
Chester	Classic Stone Homes



8- Washington, Caledonia & Orange counties

~115 miles

From Barre

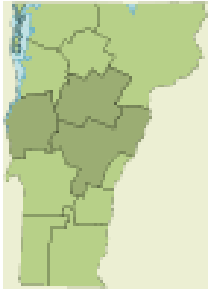
- > Take Route 14 from Barre to East Montpelier
- > In East Montpelier village turn right at the four way intersection onto U.S.Route 2 and follow through Plainfield, Marshfield, and West Danville to Danville.
- > From Danville travel south on unpaved roads, Danville Town Highway # 3, to Peacham Rd., Ryegate/Peacham/Groton Rd., across US Route 302 to Topsham Rd., Powder Spring Rd to East Topsham, then Corinth Rd. Into Topsham Four Corners and Topsham Road through

East Corinth to Route 25.

- > Travel southeast on Route 25 to Bradford and the junction with Route 5.
- > Take Route 5 south to Route 244.
- > Follow Route 244 to Route 113, then take Route 113 south from Post Mills to a right on to Tucker Hill Rd., follow it to Route 132.
- > Take Route 132 west through South Strafford to Sharon, (you may opt to take a side trip from South Strafford to the lovely village of Strafford).
- > Travel along Route 14 from Sharon to the intersection with Route 110, then follow Route 110 north through South Tunbridge, Tunbridge, Chelsea, Washington, and East Barre to the junction with Route 302.
- > Travel west on Route 302 and return to Barre.

Points of Interest

TOWN	SITE
Barre	Hope Cemetery Rock of Ages Granite Quarries Vermont Designated Downtown
Bradford	Vermont Designated Downtown
Brookfield	Floating Bridge open to pedestrian crossing only.
Groton	Groton State Park
Strafford	Justin Smith Morrill Homestead Historic Site
Sharon	Joseph Smith Birthplace Memorial



9- Western Counties

~ 130 miles

From Rutland

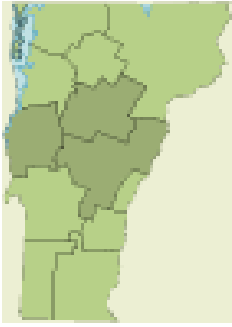
- > Travel Route 4 east through Mendon, Killington, and West Bridgewater to Bridgewater Corners.
- > In Bridgewater Corners take Route 100A to Route 100 south to the junction with Route 103.
- > Take Route 103 west through Healdville and Bowlsville to East Wallingford then take Route 140 west to Wallingford.
- > From Wallingford take Route 7 south to Danby, then take Town Highway #33/ Bon Hill Rd. West from Danby to Pawlet.
- > Follow Route 30 north through Hubbardton, and about 7 miles north of Hubbardton take a right on to St. John's Road, then Burr Pond road, then Long Swamp Road into Brandon.
- > Take Route 7 to Proctor and Route 3 South from Proctor to Center Rutland, and 4B into Rutland City.

Alternate Route - ~98 miles

- > Take Route 7B south to intersection with Route 103.
- > Turn left onto Route 103 and follow it east through East Wallingford, Bowlsville, Healdville, Ludlow and to the intersection with Route 131 in Proctorsville.
- > Travel east on Route 103 through Cavendish, Downers, Amsden and to Route 12 in Ascutney.
- > Turn right onto Route 12 south to Route 11.
- > Turn right and travel west on Route 11 through Springfield, Chester, Simonsville, North Windham and into Londonderry.
- > Take right on to Route 100 north through Weston to Route 155.
- > Drive Route 155 north to Route 140 west to Wallingford and intersection with US Route 7/ Route 7B.
- > Take either Route north to return to Rutland and complete this scenic loop.

Points of Interest

TOWN	SITE
Brandon	Vermont Designated Downtown
Danby	Peel Art Gallery
Healdville	Crowley Cheese Factory
Hubbardton	Hubbardton Battlefield Monument Historic Site
Killington	Killington Gondola
Pittsford	New England Maple Museum & Gift Shop
Plymouth	Calvin Coolidge Birthplace Historic Site Plymouth Cheese Corp.
Proctor	Vermont Marble Exhibit Wilson Castle
Rutland	Chaffee Art Gallery Norman Rockwell Museum Paramount Theater
Springfield	Vermont Designated Downtown
Weston	Vermont Designated Downtown Vermont Country Store Weston Playhouse Weston Priory



10- Lake Bomoseen and St. Catherine

~55 miles

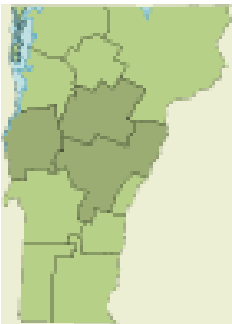
From Castleton

- > Travel west on Route 4A to intersection with Route 30; turn right on to Route 30.
- > Follow Route 30 north to intersection with Hortonia Road; turn left on to Hortonia Road, then left on to Black Pond Road and follow it south to West Castleton.
- > Take West Shore Road along Lake Bomoseen, then turn left on to Route 4A and travel east on Route 4A to Route 30.
- > Turn left on to Route 30 and follow south through Poultney, along Lake St. Catherine, through Wells to Pawlet.

- > Turn left on to Route 133 and follow north through Middletown Springs and Ira.
- > At junction with Route 4A turn left and return to Castleton to complete this drive.

Points of Interest

TOWN	SITE
Castleton	Castleton State College
Bomoseen	State Park - Slate History Trail
Hubbardton	Hubbardton Battlefield Monument Historic Site
Proctor	Vermont Marble Exhibit
	Wilson Castle
Poultney	Green Mountain College
	Vermont Designated Downtown
Lake St. Catherine	State Park



11- Addison County Mountains

~116 miles

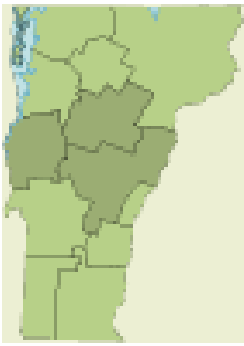
From Middlebury

- > Travel east from Middlebury to Ripton via Route 125.
- > Turn left at the Ripton Country Store onto Lincoln-Ripton Road to Lincoln.
- > At Lincoln General Store, turn right onto Quaker Street, then right onto Downingville Road to Jerusalem and Route 17.
- > Turn right onto Route 17 over Appalachian Gap.
- > Take Route 100 from Irasville through Granville to Hancock.
- > From Hancock travel Route 125 through Bread Loaf, then take a left on to a town road, the Goshen/Ripton Road, and follow it to Goshen.

- > In Goshen turn left on Capen Hill Road and follow it to Goshen Corners.
- > Turn right on to Route 73 and travel west from Goshen Corners to Brandon.
- > Take Route 7 north from Brandon to Leicester; in Leicester turn right on to Fern Lake Road and follow it to Route 53.
- > Turn left on to Route 53 and circle Fern Lake and Lake Dunmore, and then turn left on to Shore Road, right on to Rogers Road and, in Salisbury, turn left on to Smead Road and follow it back to Route 7.
- > Follow Route 7 south to return to Middlebury

Points of Interest

TOWN	SITE
Brandon	Vermont Designated Downtown
Granville	Moss Glen Falls
Middlebury	Danforth Pewter
	Maple Landmark
	Sheldon Museum
	Vermont Designated Downtown
Ripton	Robert Frost Cabin & Interpretive Trail
Weybridge	UVM Morgan Horse Farm



12- Addison County Farms

~ 41 miles

From Middlebury

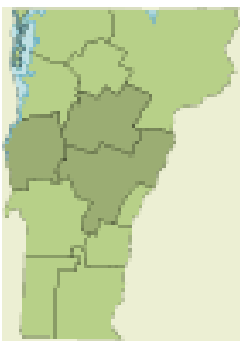
- > From Middlebury, travel south on Route 7; turn left onto Route 125 and take it into Ripton.
- > Turn left at the Ripton Country Store onto Lincoln-Ripton Road and follow this road North to Lincoln.
- > Head west out of Lincoln down the mountain on the Lincoln Rd to Rte 17.
- > Travel Route 17 west through Bristol and New Haven; then turn left on to Route 7 to return south to Middlebury.

Alternate Route - ~45 miles

- > From Middlebury take Route 125 West to Chimney Point Historic Site.
- > Then take Route 17 North to Addison, passing DAR John Strong House Museum; to Route 22A
- > Turn left and travel north to the smallest city in the United States, Vergennes.
- > Take a side trip to enjoy Vergennes' interesting Victorian architecture.
- > Take the Vergennes/Monkton Road east to Monkton Ridge, turn right on to Bristol Road
- > In Bristol, take Route 17 west to Route 7; then take Route 7 south to Middlebury.

Points of Interest

TOWN	SITE
Middlebury	Danforth Pewter Maple Landmark Toys Vermont Designated Downtown Vermont Folklife Center
Ripton	Robert Frost Cabin and Interpretive Trail
Bristol	Robert Compton Pottery Vermont Designated Downtown Vermont Honey Lights
Weybridge	UVM Morgan Horse Farm



13- Southern Lake Champlain

~ 78 miles

From Middlebury

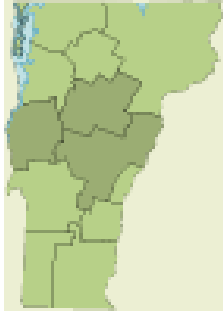
- > Take Route 30 south to Sudbury then turn right on to Route 73 west to Larrabee's Point on Lake Champlain where you may take a side trip, an all-weather cruise with historical narration of the lake.
- > Take Route 74 north through historic Shoreham Village, then take Route 22A north through Bridport and turn left on to Route 125 to Chimney Point.
- > Take Route 17 north and bear left at the Country Store following Lake Champlain along Lake Road and Arnold Bay Road, then turn left onto Button Bay Road, passing

beautiful Button Bay State Park; after passing the park, turn left onto Basin Harbor Road to make a side trip to the Basin Harbor Resort.

- > Return to Basin Harbor Road, take it east then turn left on to Panton Road and follow it to Vergennes, then turn right onto Route 22A.
- > Travel south on Route 22A to Addison and intersection with Route 17.
- > Turn left, take Route 17 east, then take Route 23 south to return to Middlebury.

Points of Interest

TOWN	SITE
Addison	Dead Creek Waterfowl Area
Bridport	Champlain Valley Alpaca Farm
Chimney Point	Chimney Point Historic Site
Ferrisburgh	Rokeby Museum Dakin Farm
Vergennes	Lake Champlain Maritime Museum



14- Middlebury Gap and Central Vermont

~73 miles

From Middlebury

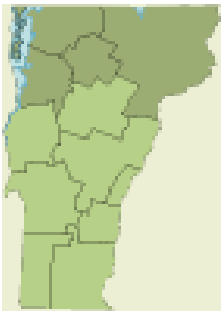
- > Take Route 7 south to Route 125, turn left and take Route 125 to intersection with Route 100, another scenic highway, in Hancock.
- > Take Route 100 south through Stockbridge to intersection with Route 107.
- > Turn left and take Route 107 through Bethel to Royalton; then take I - 89, also known as one of the most beautiful interstates in the country.
- > Travel north on I-89 to exit 9, Middlesex, turn left off the ramp, go under the interstate

and turn left on to Route 2.

- > Take Route 2 into Middlesex village; in the village turn right on to Route 100B and follow it through Moretown to intersection with Route 100.
- > Follow Route 100 into Waitsfield, then turn right on to Route 17 and take it west, over the Appalachian Gap (elevation 2,356) and through several villages, to Route 7 in New Haven Junction; take Route 7 south to return to Middlebury.

Points of Interest

TOWN	SITE
Addison	Chimney Point Historic Site
	Dead Creek Waterfowl Area
Goshen	Moosalamoo Area
Hancock	Texas Falls
Middlebury	Vermont Designated Downtown
Orwell	Mount Independence Historic Site
Ripton	Robert Frost Cabin and Interpretive Trail
Vergennes	Lake Champlain Maritime Museum
Weybridge	UVM Morgan Horse Farm



15- Northern Green Mountains

~175 miles

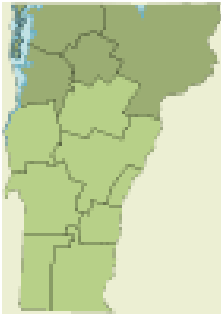
From Burlington

- > Travel north on Route 7 to a junction with Route 2 at Chimney Corner.
- > Take Route 2 north to Alburg Ctr, then just north of Alburg Center turn right on to Route 78 and follow it to Swanton. (do a side trip on Isle La Motte)
- > In Swanton return to Route 7 and follow it south to St. Albans.
- > Travel east from St. Albans via Route 105 and follow it through Richford to the intersection with Route 101; Route 101 south to Troy.

- > Turn right on to Route 100 and take it to North Hyde Park; in North Hyde Park take Route 100C to Johnson and the intersection with Route 15.
- > Follow Route 15 through Jeffersonville, Cambridge, Underhill Flats and Essex Center, the intersection with Routes 2 & 7.

Points of Interest

TOWN	SITE
Burlington	ECHO Lake Aquarium and Science Center
	Lake Champlain Cruises
	Vermont Designated Downtown
Isle La Motte	Goodsell Ridge Preserve & Fisk Quarry
	Ste Anne Shrine
Milton	Sand Bar Wildlife Refuge
St Albans	Vermont Designated Downtown
Shelburne	Shelburne Museum
	Vermont Teddy Bear
Swanton	Missisquoi Wildlife Refuge



16- Northern Mountains and Islands

~120 miles

From St. Albans

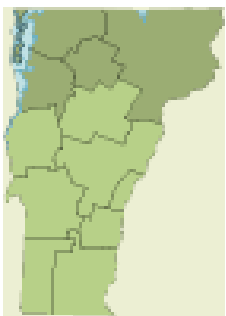
- > Take Route 105 from St. Albans east through Stevens Mills to the intersection with Route 101.
- > Take Route 101 south one mile then turn right on to Route 242 and follow it to Montgomery Center.
- > In Montgomery Center Turn left and go south on Route 118 to Belvidere Corners then turn right on to Route 109 and take it to Jeffersonville.
- > Travel from Jeffersonville through Fairfax on Route 104; about 2 miles north of Fairfax turn left on to Route 104A and follow it to Interstate 89.

- > Take I-89 south to exit 17, exit at Chimney Corner, turn on to Route 2 and follow it west to South Alburg.
- > At South Alburg take a side trip on Route 129 to Isle La Motte, then return to Route 2 and travel north to Swanton and the intersection with Route 78 east and Route 7.
- > Take Route 7 south to return to St. Albans to complete this journey.

Points of Interest

TOWN	SITE
Grand Isle	Hyde Log Cabin Historic Site
Isle La Motte	Goodsell Ridge Preserve and Fisk Quarry
	Ste Anne Shrine
Jay	Jay Peak Tramway
Milton	Sand Bar Wildlife Refuge
St. Albans	Vermont Designated Downtown
Swanton	Missisquoi Wildlife Refuge

Many Vermont State Parks are located throughout the Lake Champlain Islands.



17- Capital East

~76 miles

From Montpelier

- > Travel east from Montpelier on Route 2 to the stop light in East Montpelier.
- > From the light, bear right and remain on Route 2; or take a short detour by continuing straight ahead for two miles on Route 14 to the Bragg Farm Sugar House.
- > Stay on Route 2 through Plainfield and on to Marshfield.
- > In Marshfield Village, bear left onto Route 215 toward Cabot.
- > On Route 215 travel through Lower Cabot and Cabot village, home of Cabot Cheese, to

Walden Station and

the intersection of Route 215 and 15.

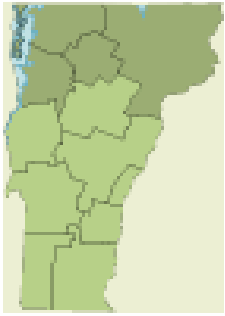
> Turn left onto Route 15. In a beautiful stretch of driving, much of it along the Lamoille River, you'll pass through the towns of Hardwick and Wolcott on the way to Morrisville.

> In Morrisville, turn south onto Route 100 to the junction with Route 12. Follow Rte 12 South.

> On Route 12, you'll pass through the villages of Lake Elmore and Worcester and return to downtown Montpelier.

Points of Interest

TOWN	SITE
Cabot	Cabot Cheese Factory
East Montpelier	Bragg Farm Sugarhouse (1 mile from route 2)
Montpelier	Morse Sugar Farm (3 miles from downtown)
	Vermont Designated Downtown
	Vermont Statehouse
Morrisville	Vermont Designated Downtown
Wolcott	Fisher Covered Railroad Bridge



18- Classic Vermont Villages & Covered Bridges

~ 113 miles

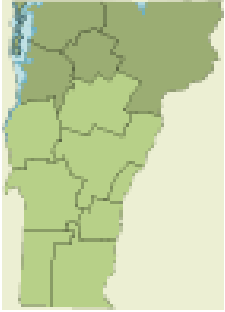
From Middlesex

- > Travel from Middlesex village to Moretown via Route 100B.
- > In Moretown village take a sharp left turn up a hill on to an unpaved town road, the Moretown Mountain Road, which meanders over several miles and becomes the Cox Brook road as it nears Northfield Falls; near the end of the unpaved road you pass and pass through three covered bridges.
- > In Northfield Falls turn right on to Route 12; take it to the intersection with Route 12A.
- > Take Route 12A to Roxbury village, then turn right on to an unpaved road, Warren Mountain/Roxbury Mountain Road, and follow it into East Warren.
- > Turn left to Warren, to view another covered bridge.
Backtrack on Common Road to East Warren and take it to Waitsfield Common, then take the North Road (becomes Pony Farm Road) back to the paved Route 100, just south of Moretown.
- > Turn left on to Route 100 and follow it through Waitsfield (look for the covered bridge on the left in the village) and Irasville to the Sugarbush Access Road, a right turn.
- > Take the Sugarbush Access Road to German Flats Road, turn right and then turn left on to Route 17 and travel west for about eight miles.
- > Then take a sharp right on to unpaved Gore Road/Main Road through Hanksville, Huntington Center and Huntington where the road becomes Huntington Road, which you take to Cochran Road and intersection with Route 2.
- > Turn right on to Route 2 and follow it through Bolton and Waterbury to intersection with Route 100.
- > Take Route 100 through South Duxbury to intersection with Route 100B.
- > Turn left on to Route 100B and follow it through Moretown to return to Middlesex and intersection with Route 100.

Points of Interest

TOWN	SITE
Northfield Falls	3 covered bridge in a row on Cox Brook Rd. 1/2 mile south on Route 12, a 4 th covered bridge on Slaughterhouse Road
Northfield	Norwich University (the oldest private military university in the US) Sullivan Museum at Norwich
Roxbury	Vermont State Fish Hatchery (just south of the intersection on Route 12)
Waitsfield/Warren	Warren Store Covered Bridges Sugarbush Soaring
Waterbury	Ben & Jerry's Factory tour Cold Hollow Cider Mill Green Mountain Coffee Roaster Visitor Center

Total number of covered bridges in this itinerary: 7



19 – Stowe and Northern Mountains

~ 125 miles

From Stowe

- > In Stowe travel north on Route 100 about 2 miles, then take left fork on to the Stagecoach Road and follow it for about 6 miles.
- > Turn left at stop sign on to French Hill Road (marked Walton Road at further end). Follow it to a right turn on to White Road (which is not marked).
- > Travel into Johnson on Railroad Street to the intersection with Route 15.
- > Turn right on to Route 15 through Johnson village and go past the junction of Route 100

and Route 15.

- > Travel about 6 miles then turn right on to Route 100 at the stop light and follow it to a blinking light in Morrisville.
- > Turn left onto Greaves Hill Road, then left on to Couchaine Farm Road (which becomes Elmore Pond Road), and take it to Route 15.
- > Turn left on Route 15, then take first right turn on to West Hill Road.
- > Take right on to North Wolcott Road and go 8 miles, turn left just past cemetery to Gulf sign, left again 7 miles to Eden Mills).
- > In Eden Mills turn left onto Route 100, go about 1 mile then turn right onto Route 118; follow it to intersection with Route 109 in Belvidere Corners and take Route 109 west through Belvidere Center to Waterville.
- > Take the second left on to unpaved Hogback Road And follow it to intersection with Route 15.
- > Take a sharp right onto Route 15 and follow it through Cambridge Junction, Jeffersonville, Cambridge and into Underhill Flats.
- > Turn left on to unpaved River Road, then take the third left on to Pleasant Valley Road and follow it about 10 miles, and take the Upper Valley Road to Jeffersonville and intersection with Route 108.
- > Turn right on to Route 108 and travel it for approximately 18 miles to return to Stowe. (Note that Route 108 at Smugglers Notch is closed in the winter and is too narrow for large vehicle such as campers and buses).

Points of Interest

TOWN

Cambridge

Stowe

SITE

Boyden Valley Winery

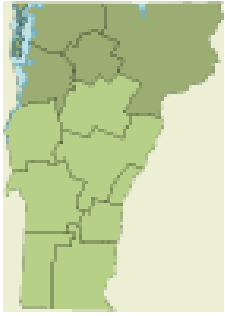
Alpine Slide at Stowe Mountain Resort

Helene Day Art Center

Moss Glen & Bingham Falls

Mount Mansfield Gondola and Toll Road

Vermont Ski Museum



20- Northeast Kingdom

~210 miles

From St. Johnsbury

- > Travel from St. Johnsbury to West Danville via Route 2 then turn right and take Route 15 from West Danville to Hardwick.
- > In Hardwick turn right on to Route 14 and follow it north past Craftsbury, through Albany and to Irasburg.
- > In Irasburg take Route 58 west through Lowell and along Hazens Notch to Montgomery Center (some sections of the road are unpaved and are closed in the winter).
- > Take Route 242 from Montgomery Center, with a side trip to Jay Peak, and back on Route 242 through Jay.
- > Go through Jay to intersection with Route 101; take a left and follow Route 101 to North Troy, turn right on to Route 105/5A, follow it to West Charleston. (A side trip from Derby Center will take you up 3 miles to Derby Line on the Canadian border)
- > Take Route 5A from West Charleston south to Route 5 and take south to intersection with Route 114 just north of Lyndonville.
- > Turn left on to Route 114, take it north through East Burke, Hartwellville and East Haven to Island Pond (the last few miles are merged Routes 114 and 105).
- > Travel east from Island Pond through East Brighton to Bloomfield via 105.
- > Travel from Bloomfield, south in the Connecticut River valley, through Maidstone and Guildhall, to merge on to Route 2 and take it west through Lunenburg, North Concord, Concord and East St. Johnsbury to St. Johnsbury.

Points of Interest

TOWN	SITE
Derby Line	Haskell Opera House and Library (the border runs through it)
East Burke	Burke Mountain Resort Kingdom Trails
Jay	Jay Peak Tramway
Maidstone	Maidstone State Park on Maidstone Lake
Newport	Memphremagog Arts Collaborative Vermont Designated Downtown
St. Johnsbury	Fairbanks Museum Vermont Designated Downtown
Westmore	Lake Willoughby